

RECORD of SURVEY

FOR: HOWARD PROPERTIES & THE COUNTY OF AMADOR
BEING LOTS 266 & 267 OF RANCHO ARROYO SECO PER 2-M-I
COUNTY OF AMADOR, STATE OF CALIFORNIA

Toma & Anderson
Licensed Land Surveyors
41 Summit Street
Jackson, California
(209) 223-0156

September, 1993

Scale: 1" = 500'

NOTES and LEGEND

- DENOTES 3/4" REBAR TAGGED L.S. 5032 AND SET ON THIS SURVEY.
- DENOTES A FOUND MONUMENT AS NOTED.
- DENOTES A FOUND FENCE POST AS NOTED.
- DENOTES EXISTING FENCE.

BASIS of BEARINGS (B.O.B)

THE MERIDIAN OF THIS SURVEY IS IDENTICAL TO THAT CERTAIN OFFICIAL MAP RECORDED IN BOOK 42 OF MAPS AND PLATS AT PAGE 19, AMADOR COUNTY RECORDERS OFFICE, THE BEARING OF WHICH IS N. 00° 38' 36" E.

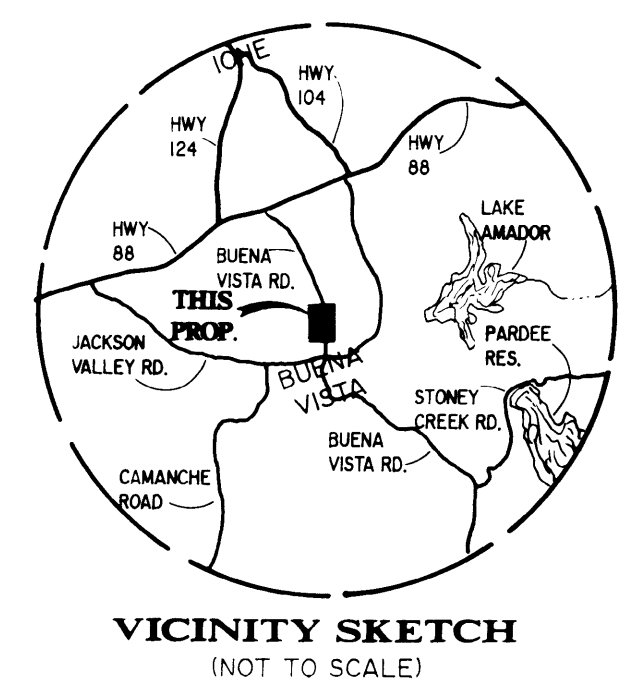
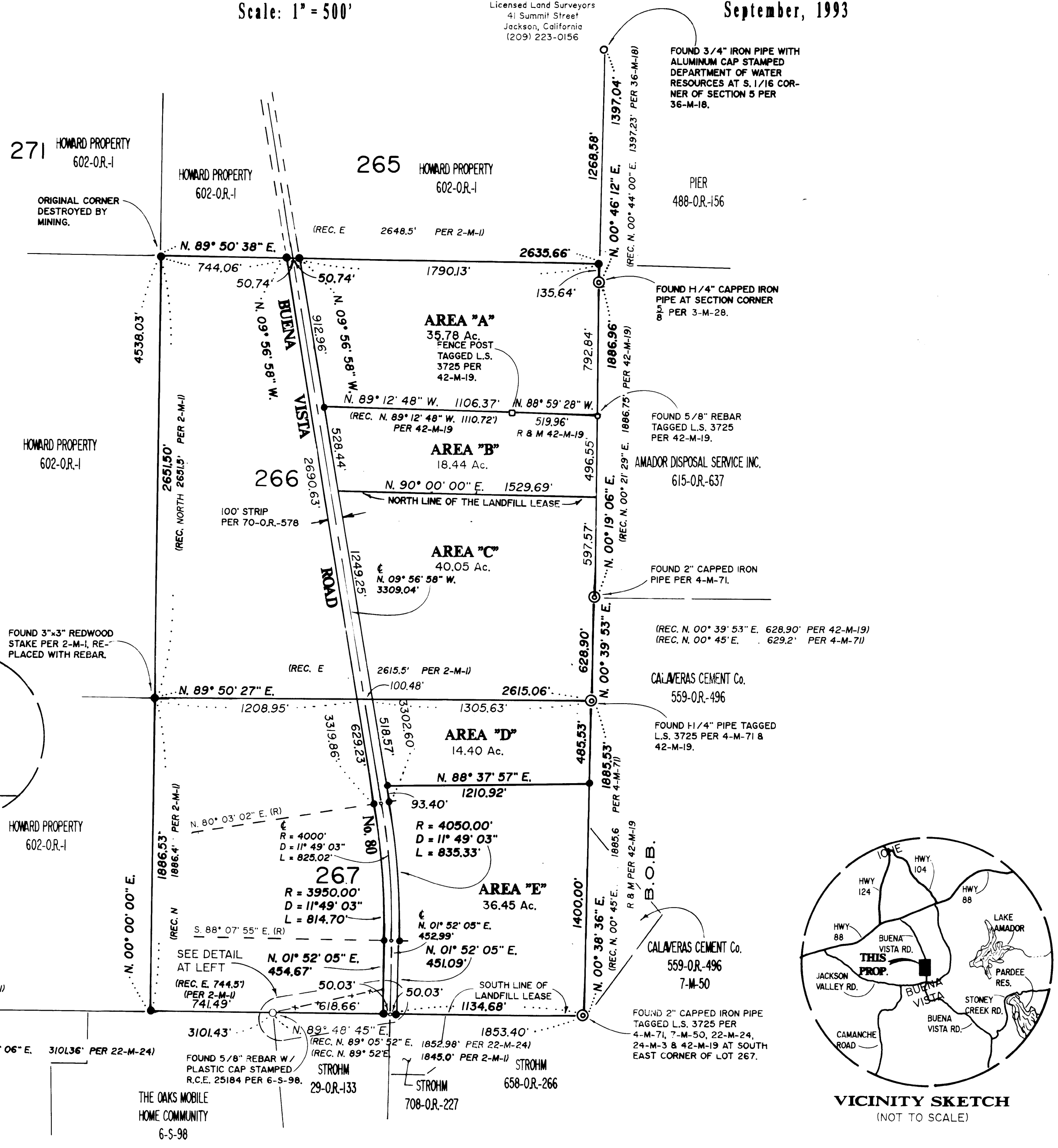
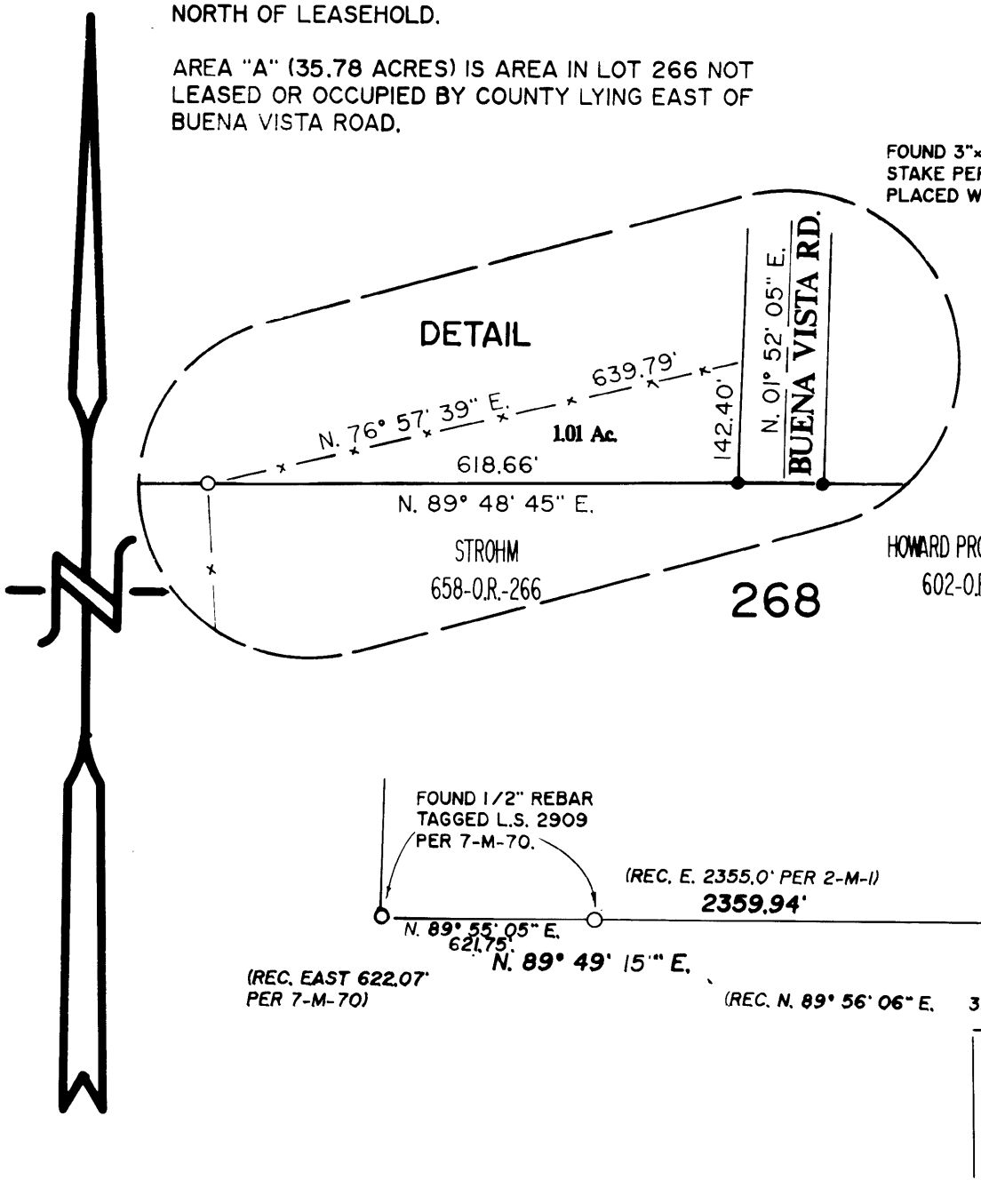
AREAS:

- 272.52 Acres IN LOTS 266 & 267.
- 10.55 Acres IN BUENA VISTA RD. 70-O.R.-578.
- 59.44 Acres IN LOT 266 WEST OF BUENA VISTA RD.
- 57.60 Acres IN LOT 267 WEST OF BUENA VISTA RD.
- 94.27 Acres IN LOT 266 EAST OF BUENA VISTA RD.
- 50.85 Acres IN LOT 267 EAST OF BUENA VISTA RD.

ABOVE ACREAGES ARE FOR INFORMATIONAL PURPOSES ONLY AND NOT INTENDED TO CREATE PARCELS.

DEED REFERENCE FOR SUBJECT PROPERTY 602-O.R.-I.

- AREAS C, D & E (90.90 ACRES) ARE DESCRIBED IN 1972 LANDFILL LEASE.
- AREAS B, C & D (72.89 ACRES) CONDEMNED PARCEL.
- AREA "B" (18.44 ACRES) IS AREA OCCUPIED BY COUNTY NORTH OF LEASEHOLD.
- AREA "A" (35.78 ACRES) IS AREA IN LOT 266 NOT LEASED OR OCCUPIED BY COUNTY LYING EAST OF BUENA VISTA ROAD.



SURVEYOR'S STATEMENT

THIS MAP CORRECTLY REPRESENTS A SURVEY
MADE BY ME, OR UNDER MY DIRECTION IN
CONFORMANCE WITH THE REQUIREMENTS OF
THE LAND SURVEYORS' ACT AT THE REQUEST
OF: AMADOR COUNTY and HOWARD PROPERTIES
IN MAY, 1990 and SEPTEMBER, 1993.

FRED E. WILKE L.S. 5032
MY LICENSE EXPIRES 12-31-93



COUNTY SURVEYOR'S STATEMENT

THIS MAP HAS BEEN EXAMINED IN ACCORDANCE
WITH SECTION 8766 OF THE LAND SURVEYORS'
ACT THIS 18 DAY OF Nov. 1993.

C. LEE DeLANGE L.S. 4066
AMADOR COUNTY DEPUTY SURVEYOR
MY LICENSE EXPIRES 6/30/96

RECORDER'S STATEMENT

FILED THIS 15 DAY OF December, 1993
AT 2:25 P.M. IN BOOK 48 OF MAPS AND
PLATS AT PAGE 4 AT THE REQUEST OF
FRED E. WILKE. Into #1993013141
FEE: \$0.00

Sheldon D. Johnson
SHELDON D. JOHNSON
AMADOR COUNTY RECORDER


BY: Sami L. Savashis
DEPUTY

COMPLIANCE CERTIFICATE

THIS MAP HAS BEEN EXAMINED FOR COMPLIANCE
WITH THE PROVISIONS OF THE SUBDIVISION MAP
ACT AND LOCAL ORDINANCES ENACTED PURSUANT
THERETO.

DATE: Nov. 18, 1993

C. LEE DeLANGE L.S. 4066
AMADOR COUNTY DEPUTY SURVEYOR
MY LICENSE EXPIRES 6/30/96



REVISED 11/16/93